

A417 Missing Link

TR010056

2.2 Land Plans (Rev 3)

Planning Act 2008

APFP Regulation 5(2)(i)(I),(II),(III)
Infrastructure Planning (Applications: Prescribed Forms and
Procedure) Regulations 2009

Volume 2

May 2022

Infrastructure Planning

Planning Act 2008

**The Infrastructure Planning
(Applications: Prescribed Forms
and Procedure) Regulations 2009**

A417 Missing Link

Development Consent Order 202[x]

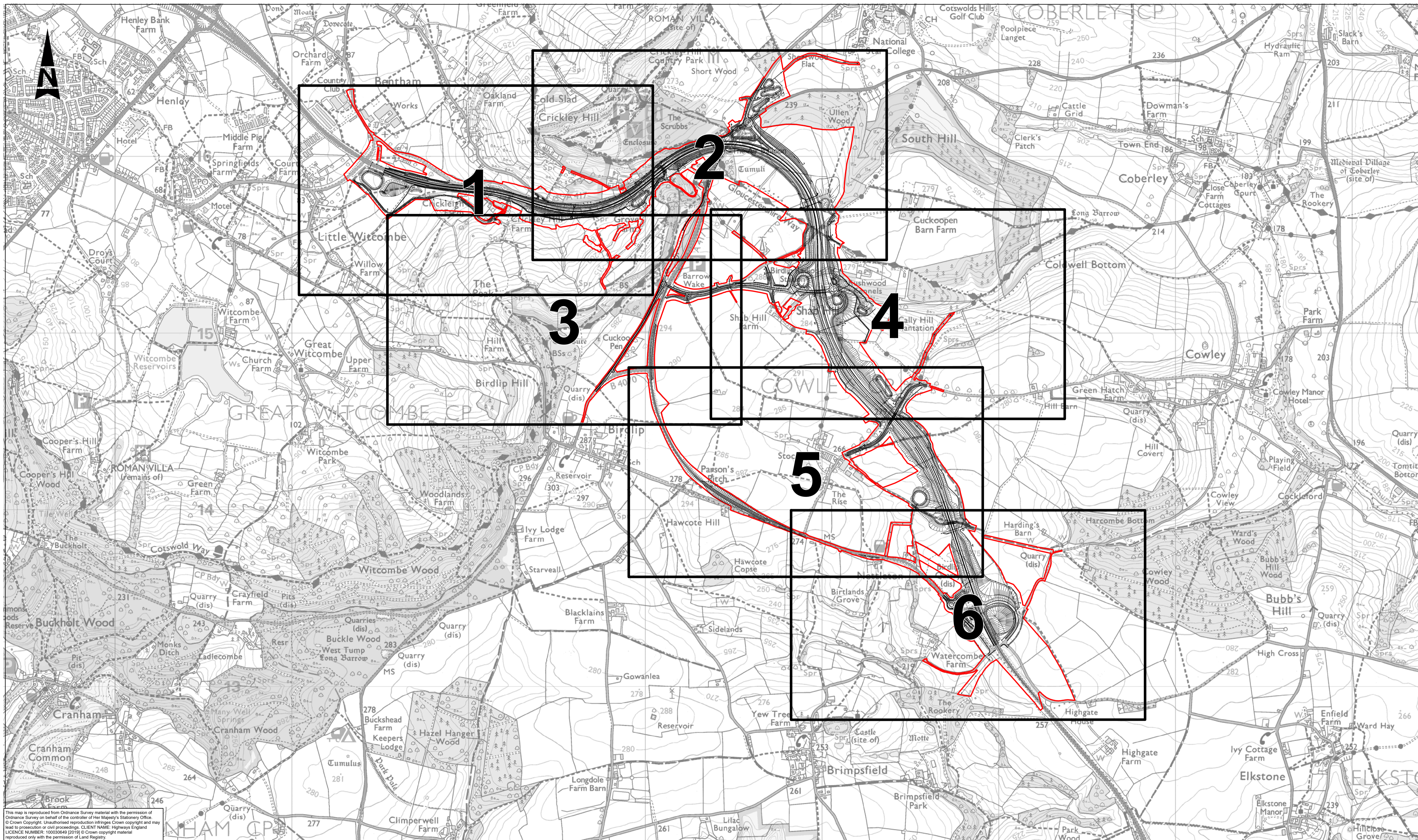
2.2 Land Plans

Regulation Number:	5(2)(i)(I),(II),(III)
Planning Inspectorate scheme Reference	TR010056
Application Document Reference	2.2
Author:	A417 Missing Link

Version	Date	Status of Version
C01	May 2021	Application Submission
C02	October 2021	Procedural Deadline A
C02	February 2022	Deadline 4
C02	May 2022	Deadline 8

Contents

1. 2.2 Land Plans APFP Regulation 5(2)(i)(I),(II),(III) Keyplan (C02)
2. 2.2 Land Plans APFP Regulation 5(2)(i)(I),(II),(III) Sheet 1 of 6 (C02)
3. 2.2 Land Plans APFP Regulation 5(2)(i)(I),(II),(III) Sheet 2 of 6 (C02)
4. 2.2 Land Plans APFP Regulation 5(2)(i)(I),(II),(III) Sheet 3 of 6 (C01)
5. 2.2 Land Plans APFP Regulation 5(2)(i)(I),(II),(III) Sheet 4 of 6 (C01)
6. 2.2 Land Plans APFP Regulation 5(2)(i)(I),(II),(III) Sheet 5 of 6 (C01)
7. 2.2 Land Plans APFP Regulation 5(2)(i)(I),(II),(III) Sheet 6 of 6 (C02)



This map is reproduced from Ordnance Survey material with the permission of Ordnance Survey on behalf of the controller of Her Majesty's Stationery Office. © Crown Copyright. Unauthorised reproduction infringes Crown copyright and may lead to prosecution or civil proceedings. CLIENT NAME: Highways England LICENCE NUMBER: 100030649 (2019) © Crown copyright material reproduced only with the permission of Land Registry.

LEGEND
 DEVELOPMENT CONSENT ORDER BOUNDARY
 PROPOSED ROUTE ALIGNMENT



CO2	20/10/2021	PROCEDURAL DEADLINE A	FH	DA	DB	YB
Rev	Date	Description	By	Chk'd	App'd	Auth'd

Suitability Drawing Status
A3 SUITABLE FOR REVIEW & COMMENT

Project Title
A417 MISSING LINK

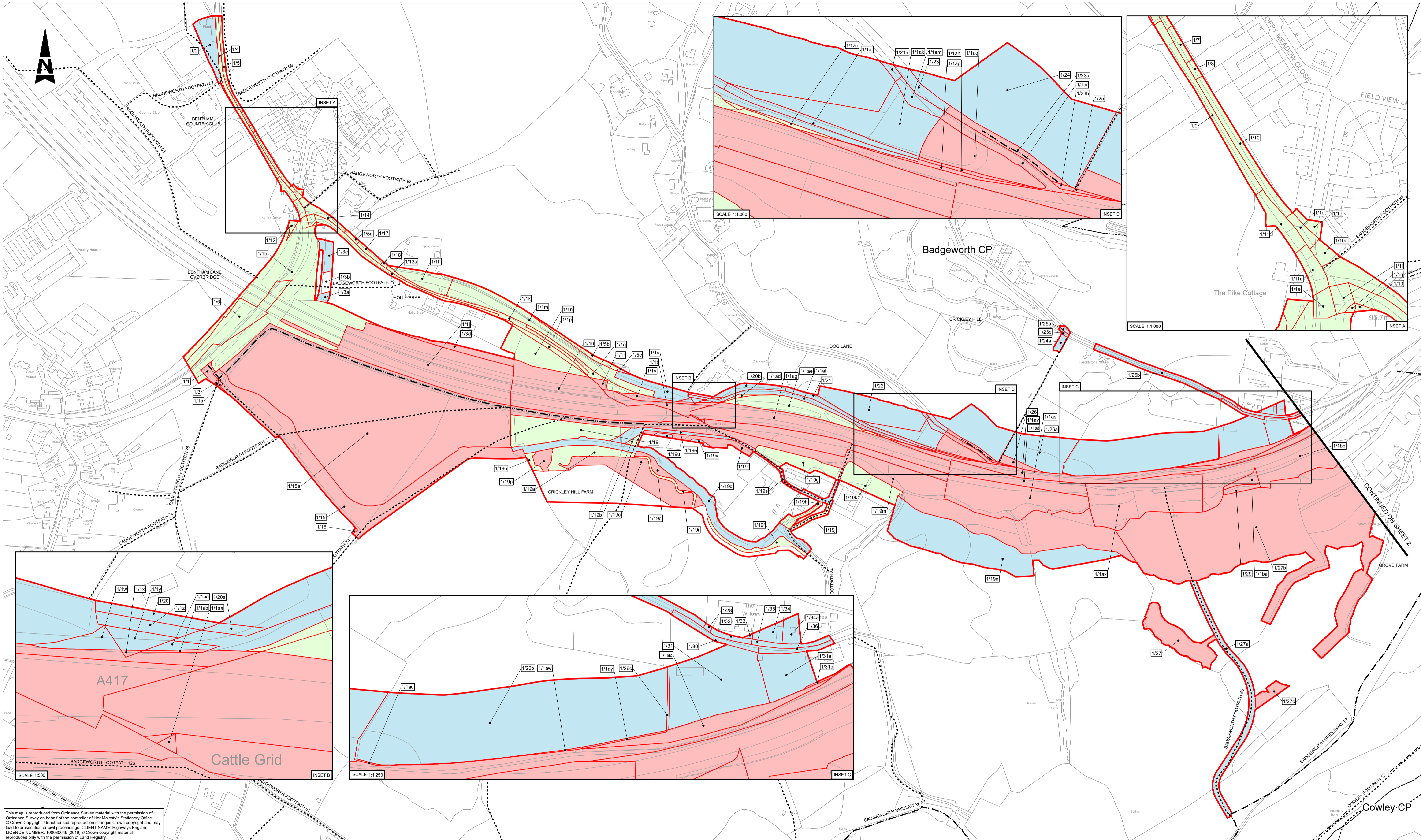
Drawing Title
**LAND PLANS
 APFP REGULATION 5(2)(i),(II),(III)
 KEYPLAN**

Scale	By	Checked	Approved	Authorised
1:10,000	FH	DA	DB	YB
Original Size	Date	Date	Date	Date
A1	20/10/21	20/10/2021	20/10/2021	20/10/2021

Drawing Number	Originator	Volume	Revision
HE551505 - ARP	LSI		
X_XX_XXXX_X	-DR - ZL - 000110		
Location	Type	Role	Number



C02

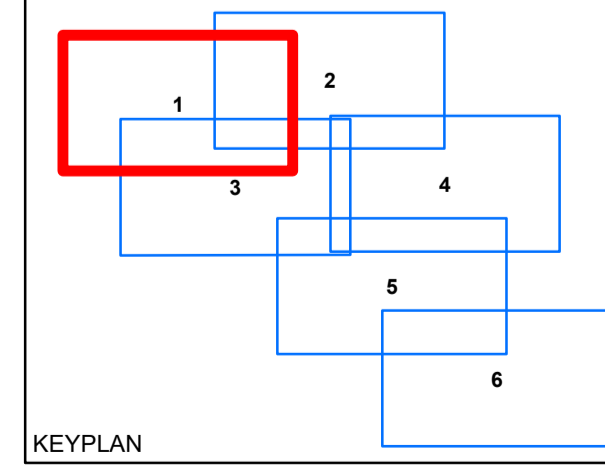


This map is reproduced from Ordnance Survey material with the permission of Ordnance Survey on behalf of the controller of Her Majesty's Stationery Office. © Crown Copyright. Unauthorised reproduction infringes Crown copyright and may lead to prosecution or civil proceedings. CLIENT NAME: Highways England LICENCE NUMBER: 100030649 (2019) © Crown copyright material reproduced only with the permission of Land Registry.

- LEGEND**
- EXISTING FOOTPATH
 - EXISTING BRIDLEWAY
 - EXISTING RESTRICTED BYWAY
 - EXISTING NATIONAL TRAIL
 - PARISH BOUNDARY
 - PLOT BOUNDARY
 - DEVELOPMENT CONSENT ORDER BOUNDARY
 - LAND TO BE PERMANENTLY ACQUIRED
 - LAND TO BE USED TEMPORARILY AND RIGHTS TO BE ACQUIRED PERMANENTLY
 - LAND TO BE USED TEMPORARILY

NOTES:

- All dimensions are in metres unless stated otherwise.
- These Land Plans should be read in conjunction with other plans and documents in the Development Consent Order, in particular the Book of Reference.
- The numbers in squares relate to plot numbers. Refer to the Book of Reference for more information about these plots including the area of each plot. Plot numbers shown on the Land Plans include a reference to the relevant sheet of the Land Plans. In this numbering convention, a plot number comprises the sheet number followed by the actual plot number e.g. Plot 2/14 - where "2" is the sheet number and "14" is the plot number.
- All easements, servitudes and private rights are proposed to be extinguished on the land that is to be acquired, unless stated otherwise in the Book of Reference.
- Plot numbers containing l, I and o are omitted for clarity

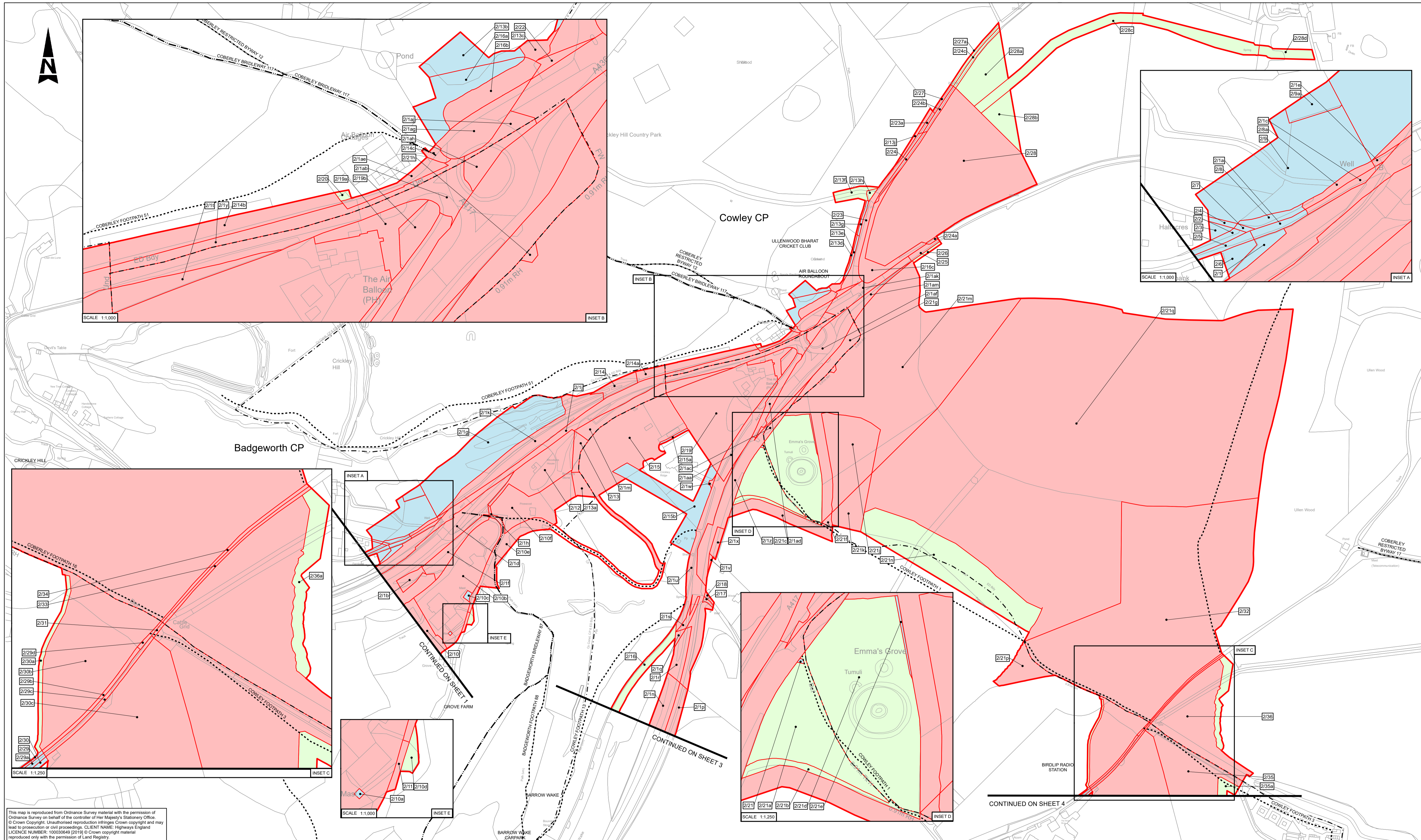


Rev	Date	Description	By	Chk'd	App'd	Auth'd
C02	10/02/2022	DEADLINE 4 ISSUE TO PINS	HC	JP	DB	RP
C01	20/05/2021	APPLICATION SUBMISSION (MAY 2021)	EB	JP	DB	SW

A4	STAGE COMPLETED
Client	

Project Title		A47 MISSING LINK			
Drawing Title		LAND PLANS APFP REGULATION 5(2)(i),(II),(III) SHEET 1 OF 6			
Scale	By	Checked	Approved	Authorised	
1:2,500	HC	JP	DB	RP	
Original Size	Date	Date	Date	Date	
A1	10/02/2022	10/02/2022	10/02/2022	10/02/2022	
Drawing Number	HE PIN	Originator	Volume	Revision	
HE551505	-	ARP	-	LSI	C02
X_XX_XXXX_X	-	DR	-	ZL	000100
Location	Type	Role	Number		

CONTINUED ON SHEET 2

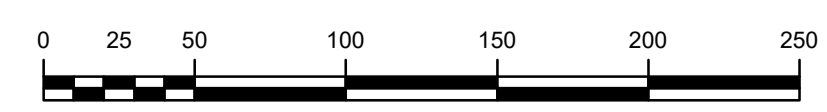
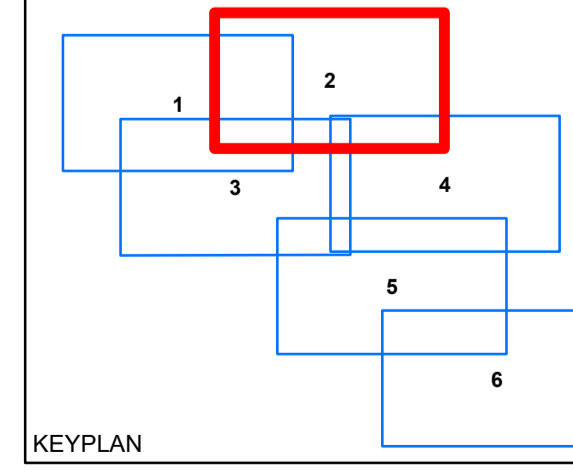


This map is reproduced from Ordnance Survey material with the permission of Ordnance Survey on behalf of the controller of Her Majesty's Stationery Office. © Crown Copyright. Unauthorised reproduction infringes Crown copyright and may lead to prosecution or civil proceedings. CLIENT NAME: Highways England LICENCE NUMBER: 100030649 (2019) © Crown copyright material reproduced only with the permission of Land Registry.

- LEGEND**
- EXISTING FOOTPATH
 - EXISTING BRIDLEWAY
 - EXISTING RESTRICTED BYWAY
 - PARISH BOUNDARY
 - PLOT BOUNDARY
 - DEVELOPMENT CONSENT ORDER BOUNDARY
 - LAND TO BE PERMANENTLY ACQUIRED
 - LAND TO BE USED TEMPORARILY AND RIGHTS TO BE ACQUIRED PERMANENTLY
 - LAND TO BE USED TEMPORARILY

NOTES:

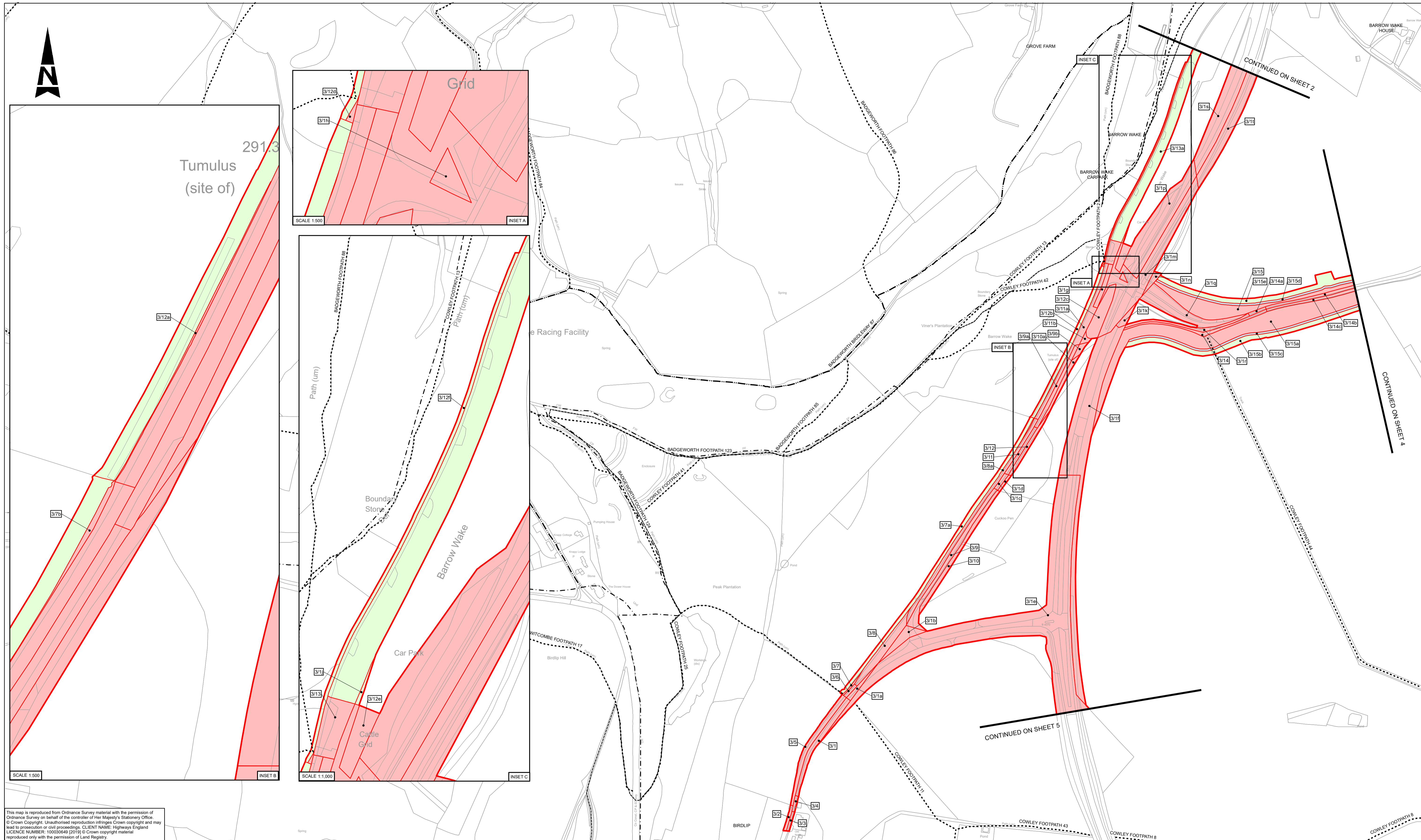
- All dimensions are in metres unless stated otherwise.
- These Land Plans should be read in conjunction with other plans and documents in the Development Consent Order, in particular the Book of Reference.
- The numbers in squares relate to plot numbers. Refer to the Book of Reference for more information about these plots including the area of each plot. Plot numbers shown on the Land Plans include a reference to the relevant sheet of the Land Plans. In this numbering convention, a plot number comprises the sheet number followed by the actual plot number e.g. Plot 2/14 - where "2" is the sheet number and "14" is the plot number.
- All easements, servitudes and private rights are proposed to be extinguished on the land that is to be acquired, unless stated otherwise in the Book of Reference.
- Plot numbers containing l, I and o are omitted for clarity



Rev	Date	Description	By	Chk'd	App'd	Auth'd
C02	10/02/2022	DEADLINE 4 ISSUE TO PINS	HC	JP	DB	RP
C01	20/05/2021	APPLICATION SUBMISSION (MAY 2021)	EB	JP	DB	SW

Suitability	Drawing Status	Project Title			
A4	STAGE COMPLETED	A417 MISSING LINK			
		Drawing Title			
		LAND PLANS APFP REGULATION 5(2)(i)(I),(II),(III) SHEET 2 OF 6			
Scale	By	Checked	Approved	Authorised	
1:2,500	HC	JP	DB	RP	
Original Size	Date	Date	Date	Date	
A1	10/02/22	10/02/2022	10/02/2022	10/02/2022	
Drawing Number	Originator	Volume	Revision		
HE PIN HE551505 - ARP	LSI	LSI	C02		
X_XX_XXXX_X	-DR - ZL - 000101				
Location	Type	Role	Number		






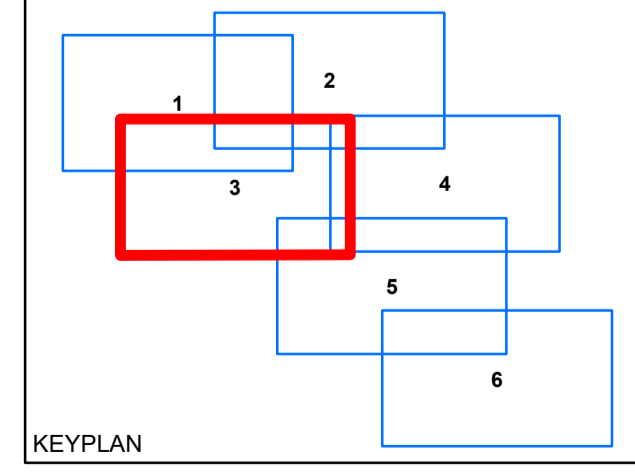
This map is reproduced from Ordnance Survey material with the permission of Ordnance Survey on behalf of the controller of Her Majesty's Stationery Office. © Crown Copyright. Unauthorised reproduction infringes Crown copyright and may lead to prosecution or civil proceedings. CLIENT NAME: Highways England LICENCE NUMBER: 100030649 (2019) © Crown copyright material reproduced only with the permission of Land Registry.

LEGEND

- EXISTING FOOTPATH
- EXISTING BRIDLEWAY
- EXISTING RESTRICTED BYWAY
- EXISTING NATIONAL TRAIL
- PARISH BOUNDARY
- PLOT BOUNDARY
- DEVELOPMENT CONSENT ORDER BOUNDARY
- LAND TO BE PERMANENTLY ACQUIRED
- LAND TO BE USED TEMPORARILY AND RIGHTS TO BE ACQUIRED PERMANENTLY
- LAND TO BE USED TEMPORARILY

NOTES:

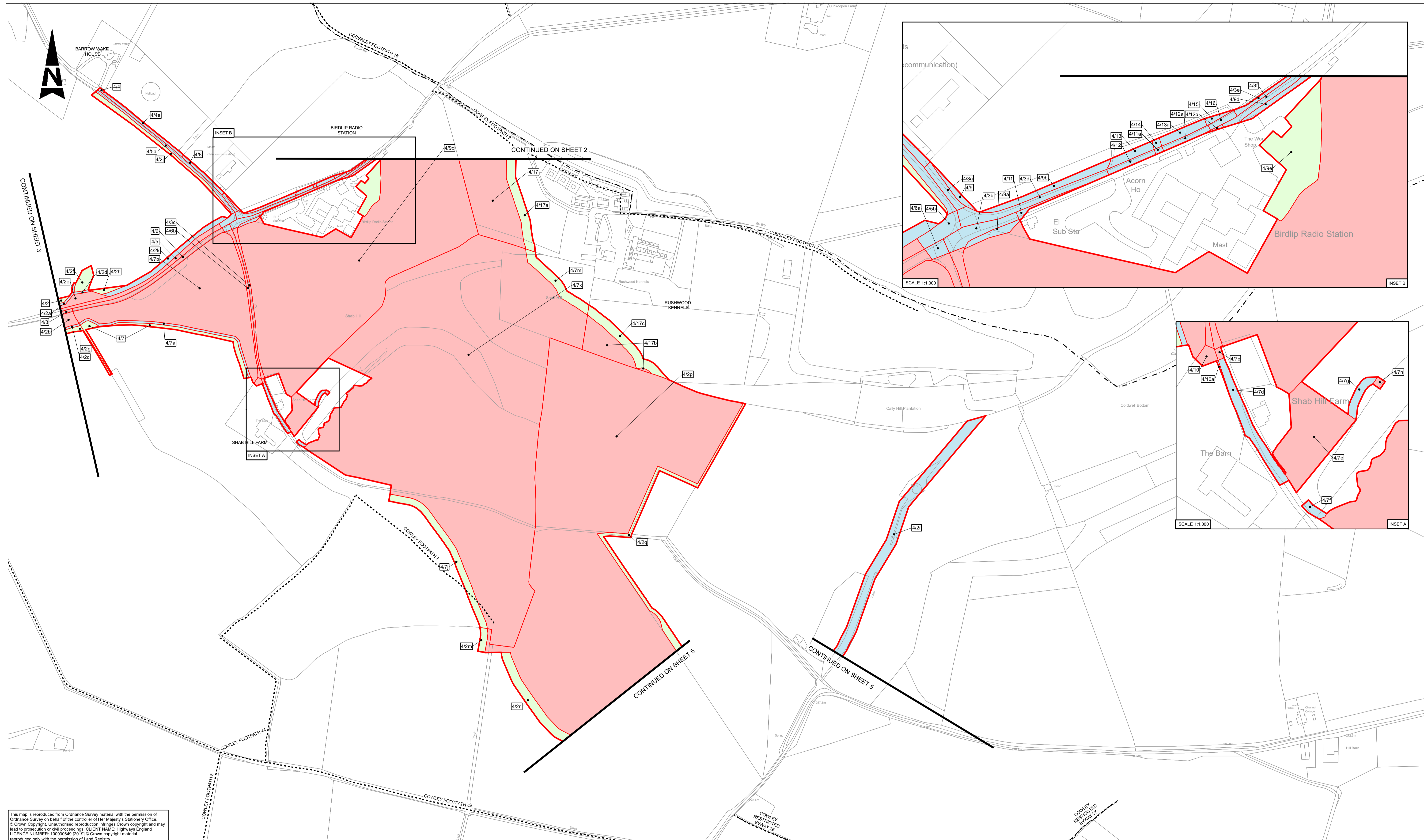
- All dimensions are in metres unless stated otherwise.
- These Land Plans should be read in conjunction with other plans and documents in the Development Consent Order, in particular the Book of Reference.
- The numbers in squares relate to plot numbers. Refer to the Book of Reference for more information about these plots including the area of each plot. Plot numbers shown on the Land Plans include a reference to the relevant sheet of the Land Plans. In this numbering convention, a plot number comprises the sheet number followed by the actual plot number e.g. Plot 2/14 - where "2" is the sheet number and "14" is the plot number.
- All easements, servitudes and private rights are proposed to be extinguished on the land that is to be acquired, unless stated otherwise in the Book of Reference.
- Plot numbers containing l, i and o are omitted for clarity



Rev	Date	Description	By	Chk'd	App'd	Auth'd
C01	13/04/2021	APPLICATION SUBMISSION (MAY 2021)	EB	JP	DB	SW

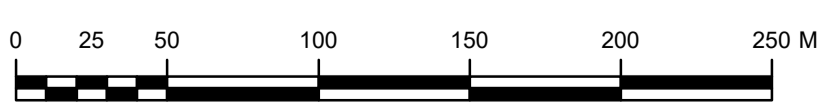
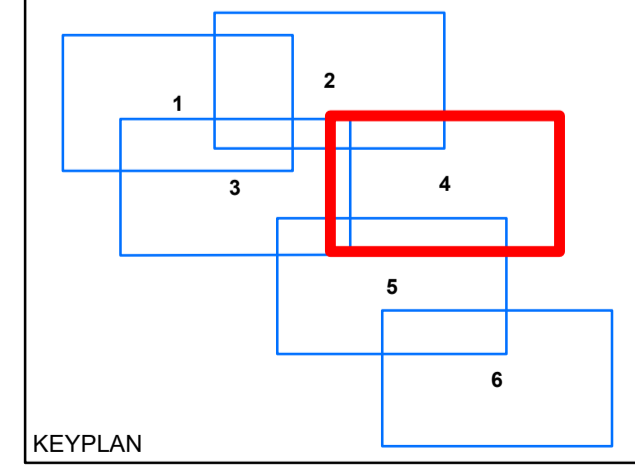
Suitability	Drawing Status	Project Title			
A3	STAGE COMPLETED	A417 MISSING LINK			
		Drawing Title			
		LAND PLANS APFP REGULATION 5(2)(i),(ii),(iii) SHEET 3 OF 6			
Scale	By	Checked	Approved	Authorised	
1:2,500	EB	JP	DB	SW	
Original Size	Date	Date	Date	Date	
A1	13/04/21	13/04/2021	13/04/2021	13/04/2021	
Drawing Number	Originator	Volume	Revision		
HE PIN HE551505	ARP	LSI	C01		
X_XX_XXXX_X	-DR	-ZL	000102		
Location	Type	Rate	Number		





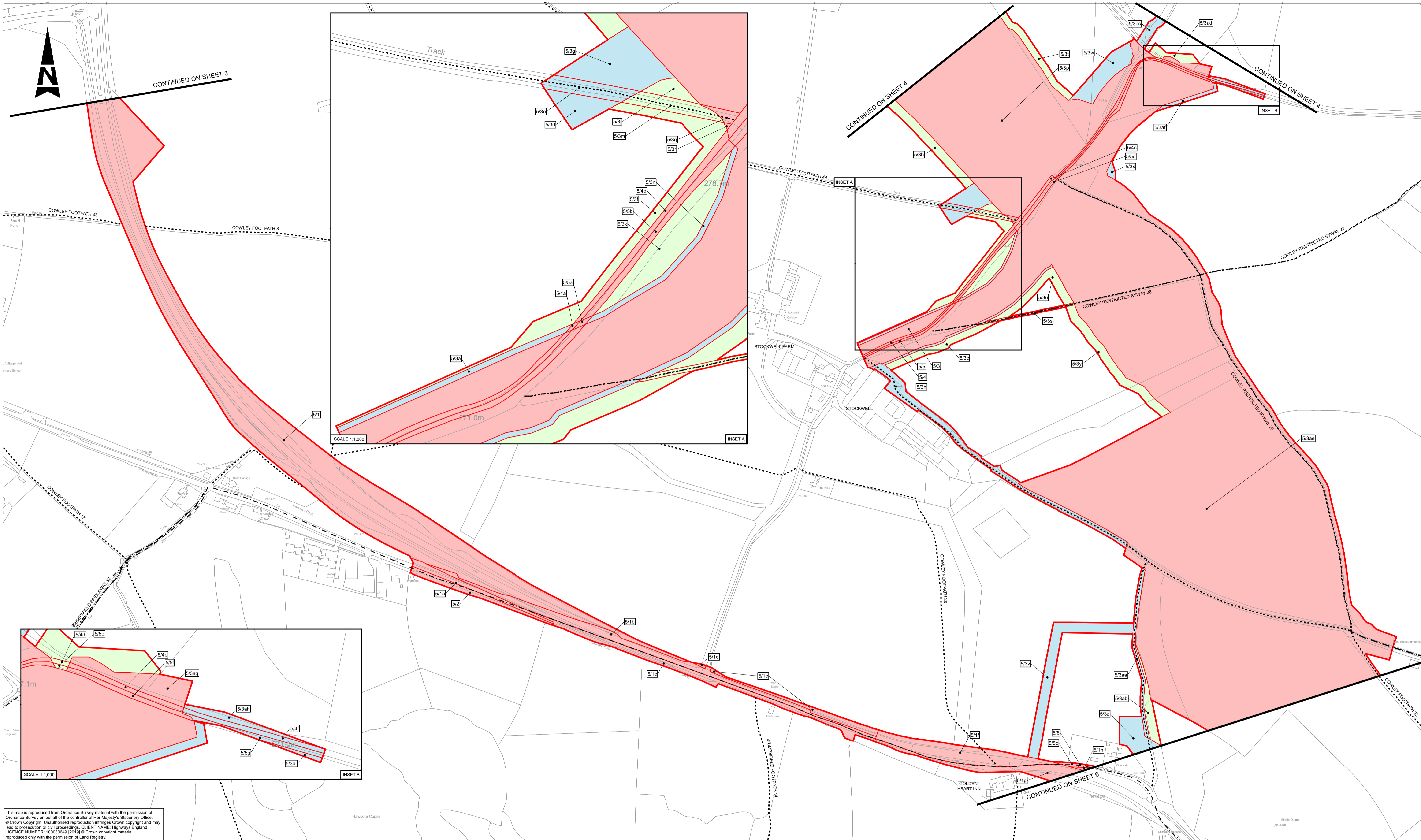
This map is reproduced from Ordnance Survey material with the permission of Ordnance Survey on behalf of the controller of Her Majesty's Stationery Office. © Crown Copyright. Unauthorised reproduction infringes Crown copyright and may lead to prosecution or civil proceedings. CLIENT NAME: Highways England LICENCE NUMBER: 100030649 (2019) © Crown copyright material reproduced only with the permission of Land Registry.

- LEGEND**
- EXISTING FOOTPATH
 - EXISTING BRIDLEWAY
 - EXISTING RESTRICTED BYWAY
 - EXISTING NATIONAL TRAIL
 - PARISH BOUNDARY
 - PLOT BOUNDARY
 - DEVELOPMENT CONSENT ORDER BOUNDARY
 - LAND TO BE PERMANENTLY ACQUIRED
 - LAND TO BE USED TEMPORARILY AND RIGHTS TO BE ACQUIRED PERMANENTLY
 - LAND TO BE USED TEMPORARILY
- NOTES:**
- All dimensions are in metres unless stated otherwise.
 - These Land Plans should be read in conjunction with other plans and documents in the Development Consent Order, in particular the Book of Reference.
 - The numbers in squares relate to plot numbers. Refer to the Book of Reference for more information about these plots including the area of each plot. Plot numbers shown on the Land Plans include a reference to the relevant sheet of the Land Plans. In this numbering convention, a plot number comprises the sheet number followed by the actual plot number e.g. Plot 2/14 - where "2" is the sheet number and "14" is the plot number.
 - All easements, servitudes and private rights are proposed to be extinguished on the land that is to be acquired, unless stated otherwise in the Book of Reference.
 - Plot numbers containing l, I and o are omitted for clarity



C01	13/04/2021	APPLICATION SUBMISSION (MAY 2021)	EB	JP	DB	SW
Date	Description	By	Chk'd	App'd	Auth'd	

Suitability	A3	Drawing Status	STAGE COMPLETED	Project Title	A417 MISSING LINK						
				Drawing Title	LAND PLANS APFP REGULATION 5(2)(i),(II),(III) SHEET 4 OF 6						
				Scale	1:2,500	By	EB	Checked	JP	Approved	DB
Client				Original Size	A1	Date	13/04/21	Date	13/04/2021	Date	13/04/2021
Drawing Number				HE PIN	Originator	Volume	Revision				
	HE551505	- ARP	- LSI	C01							
	X_XX_XXXX_X	-DR - ZL - 000103									
	Location	Type	Rate	Number							

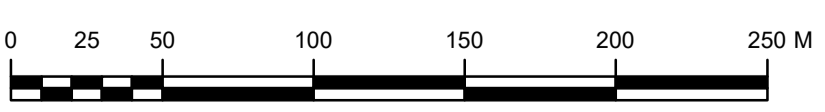
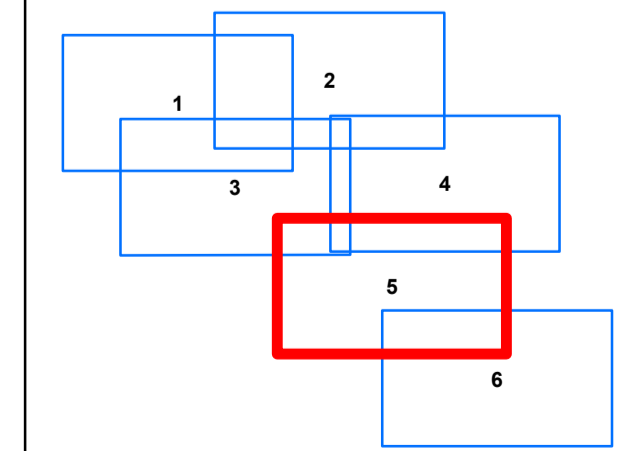


This map is reproduced from Ordnance Survey material with the permission of Ordnance Survey on behalf of the controller of Her Majesty's Stationery Office. © Crown Copyright. Unauthorised reproduction infringes Crown copyright and may lead to prosecution or civil proceedings. CLIENT NAME: Highways England LICENCE NUMBER: 100030649 [2019] © Crown copyright material reproduced only with the permission of Land Registry.

- LEGEND**
- EXISTING FOOTPATH
 - EXISTING BRIDLEWAY
 - EXISTING RESTRICTED BYWAY
 - EXISTING NATIONAL TRAIL
 - PARISH BOUNDARY
 - PLOT BOUNDARY
 - DEVELOPMENT CONSENT ORDER BOUNDARY
 - LAND TO BE PERMANENTLY ACQUIRED
 - LAND TO BE USED TEMPORARILY AND RIGHTS TO BE ACQUIRED PERMANENTLY
 - LAND TO BE USED TEMPORARILY

NOTES:

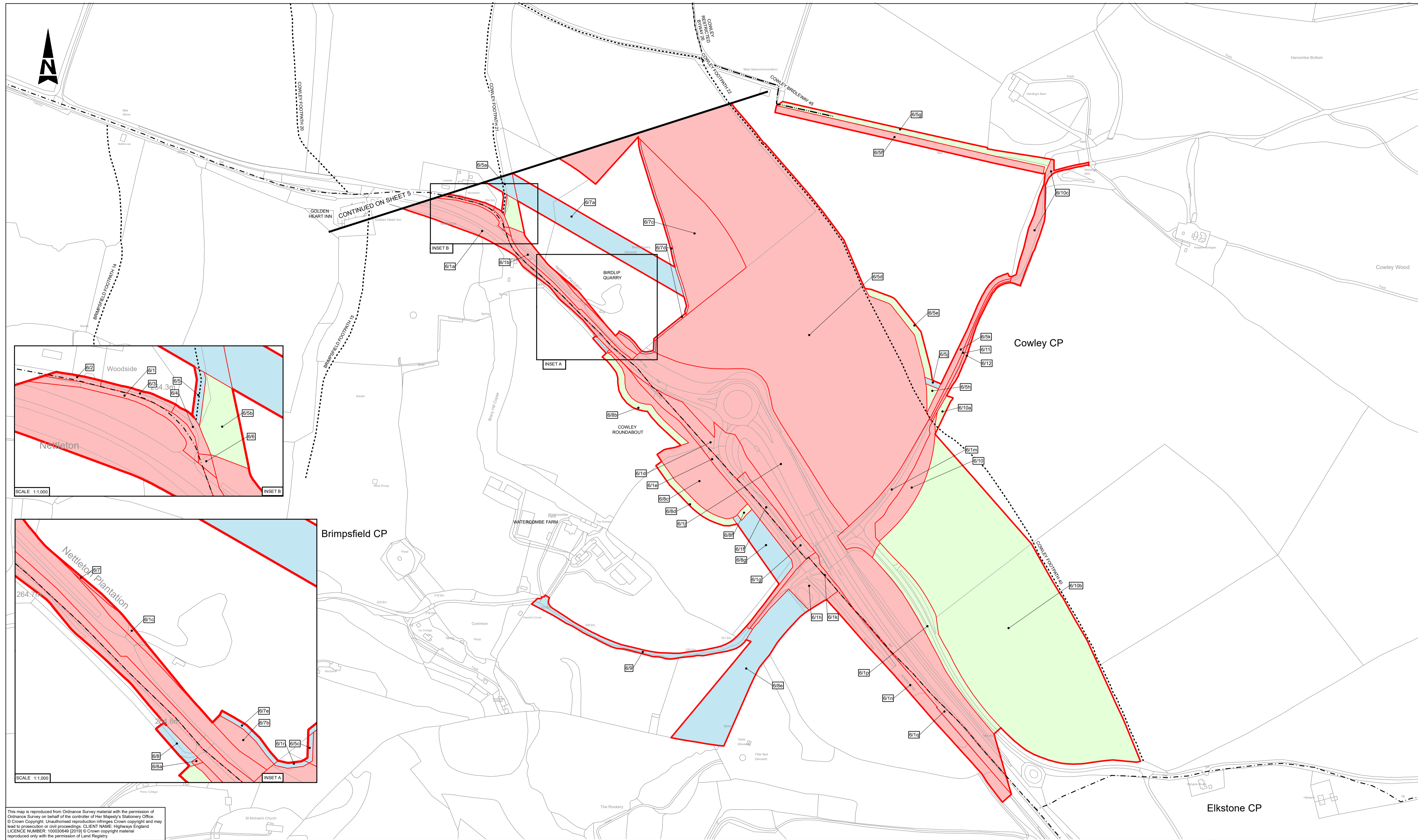
- All dimensions are in metres unless stated otherwise.
- These Land Plans should be read in conjunction with other plans and documents in the Development Consent Order, in particular the Book of Reference.
- The numbers in squares relate to plot numbers. Refer to the Book of Reference for more information about these plots including the area of each plot. Plot numbers shown on the Land Plans include a reference to the relevant sheet of the Land Plans. In this numbering convention, a plot number comprises the sheet number followed by the actual plot number e.g. Plot 2/14 - where "2" is the sheet number and "14" is the plot number.
- All easements, servitudes and private rights are proposed to be extinguished on the land that is to be acquired, unless stated otherwise in the Book of Reference.
- Plot numbers containing l, I and o are omitted for clarity



Rev	Date	Description	By	Chkd	App'd	Auth'd
C01	13/04/2021	APPLICATION SUBMISSION (MAY 2021)	EB	JP	DB	SW

Suitability	Drawing Status	Project Title
A3	STAGE COMPLETED	A417 MISSING LINK
Client		

Drawing Title	LAND PLANS APFP REGULATION 5(2)(i)(I),(II),(III) SHEET 5 OF 6				
Scale	By	Checked	Approved	Authorised	
1:2,500	EB	JP	DB	SW	
Original Size	Date	Date	Date	Date	
A1	13/04/21	13/04/2021	13/04/2021	13/04/2021	
Drawing Number	HE PIN	Originator	Volume	Revision	
HE551505	-	ARP	-	LSI	C01
X_XX_XXXX_X	-	DR - ZL	-	000104	
Location	Type	Rate	Number		

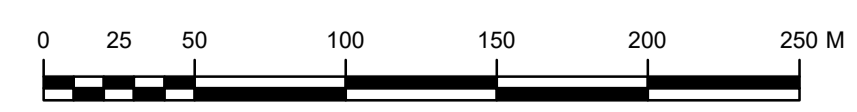
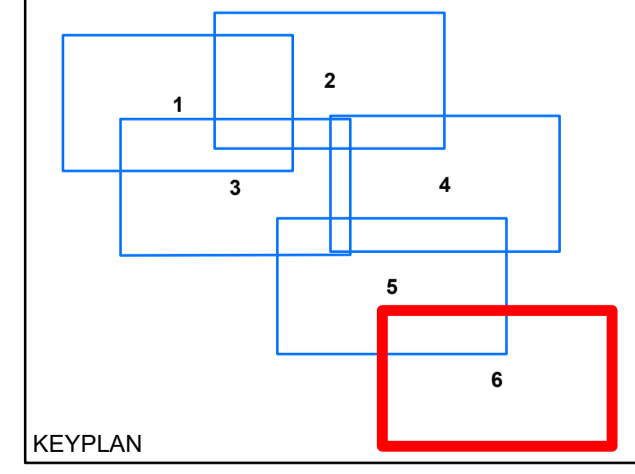


This map is reproduced from Ordnance Survey material with the permission of Ordnance Survey on behalf of the controller of Her Majesty's Stationery Office. © Crown Copyright. Unauthorised reproduction infringes Crown copyright and may lead to prosecution or civil proceedings. CLIENT NAME: Highways England LICENCE NUMBER: 100030549 (2019) © Crown copyright material reproduced only with the permission of Land Registry.

LEGEND

-----	EXISTING FOOTPATH	—	PLOT BOUNDARY	■	LAND TO BE PERMANENTLY ACQUIRED
-----	EXISTING BRIDLEWAY	—	DEVELOPMENT CONSENT ORDER BOUNDARY	■	LAND TO BE USED TEMPORARILY AND RIGHTS TO BE ACQUIRED PERMANENTLY
-----	EXISTING RESTRICTED BYWAY	■		■	LAND TO BE USED TEMPORARILY
-----	EXISTING NATIONAL TRAIL	---			
---	PARISH BOUNDARY				

NOTES:
 1. All dimensions are in metres unless stated otherwise.
 2. These Land Plans should be read in conjunction with other plans and documents in the Development Consent Order, in particular the Book of Reference.
 3. The numbers in squares relate to plot numbers. Refer to the Book of Reference for more information about these plots including the area of each plot. Plot numbers shown on the Land Plans include a reference to the relevant sheet of the Land Plans. In this numbering convention, a plot number comprises the sheet number followed by the actual plot number e.g. Plot 2/14 - where "2" is the sheet number and "14" is the plot number.
 4. All easements, servitudes and private rights are proposed to be extinguished on the land that is to be acquired, unless stated otherwise in the Book of Reference.
 5. Plot numbers containing l, I and o are omitted for clarity



CO2	07/04/2022	DEADLINE 8 SUBMISSION TO PINS (MAY 2022)	FH	JP	DB	SW
Rev	Date	Description	By	Chk'd	App'd	Auth'd

Suitability	A4
Drawing Status	STAGE COMPLETED

Client

Project Title	A417 MISSING LINK
---------------	-------------------

Drawing Title LAND PLANS APFP REGULATION 5(2)(i)(I),(II),(III) SHEET 6 OF 6									
Scale	1:2,500	By	FH	Checked	JP	Approved	DB	Authorised	SW
Original Size	A1	Date	07/04/22	Date	07/04/2022	Date	07/04/2022	Date	07/04/2022
Drawing Number	HE PIN	Originator	ARP	Volume	LSI	C02			
Location	X_XX_XXXX_X	Type	-DR	Role	-ZL	Number	000105		